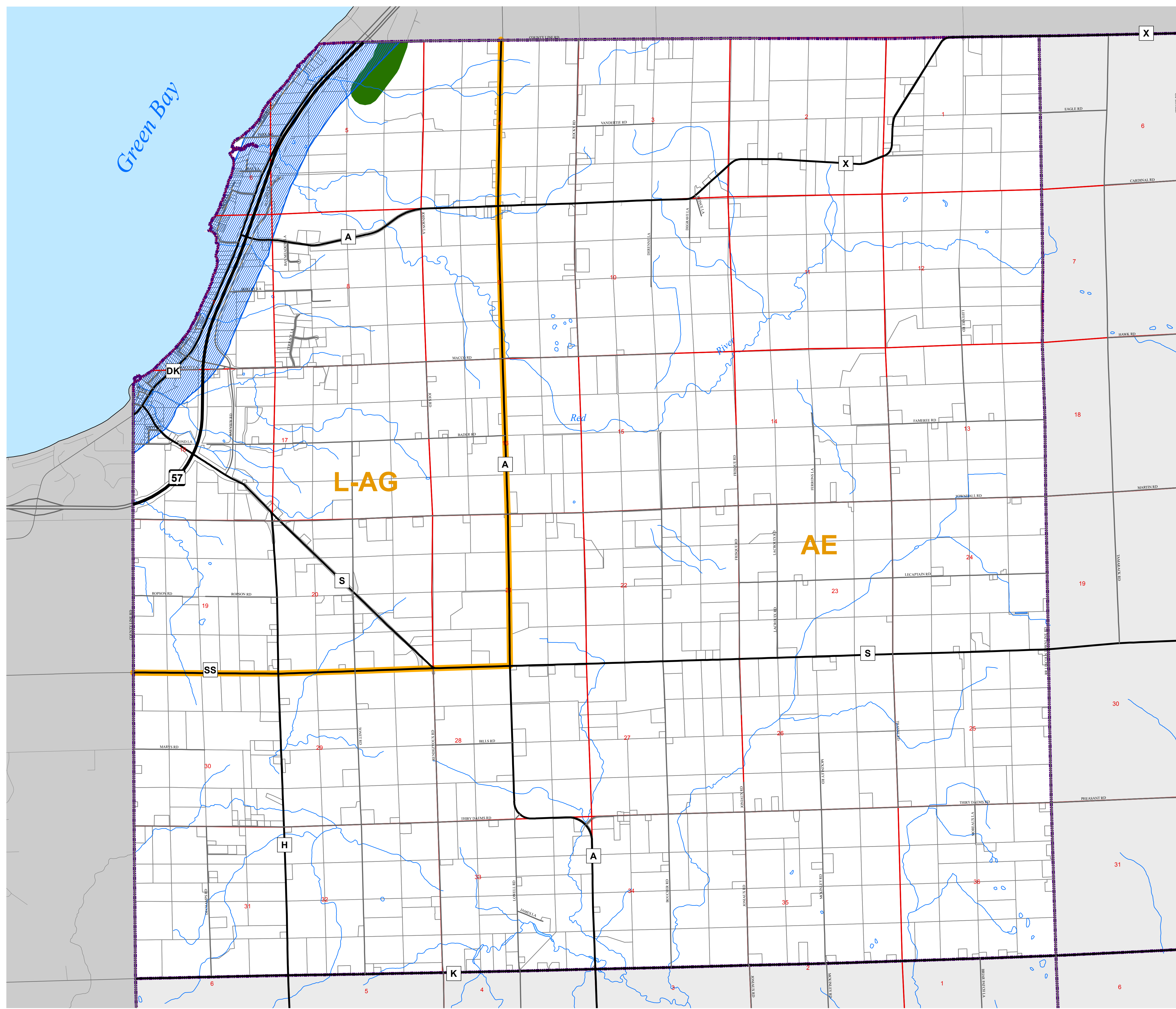














# Farmland Preservation Zoning Overlay Map for Town of Red River Kewaunee County, Wisconsin



- ### Zoning Overlay Districts
-  LCO - Lowland Conservancy\*
  -  NEO - Niagara Escarpment Overlay
  -  CTH DK - Highway Corridor Overlay
  -  PDO - Planned Development Overlay
  -  Agriculture Overlay Break Line
    - AE - Agriculture Enterprise Overlay
    - L-AG - Limited Agriculture Overlay

Note: Not all zoning overlay districts are mapped.  
 \* Note: See Kewaunee County Shoreland Zoning Ordinance for provisions.

- ### Base Map Features
-  Community Boundary
  -  State Highways
  -  County Highways
  -  Local Roads
  -  Parcel Line
  -  Section Line
  -  Surface Water

