








Farmland Preservation Zoning Map for Town of Casco








Kewaunee County, Wisconsin

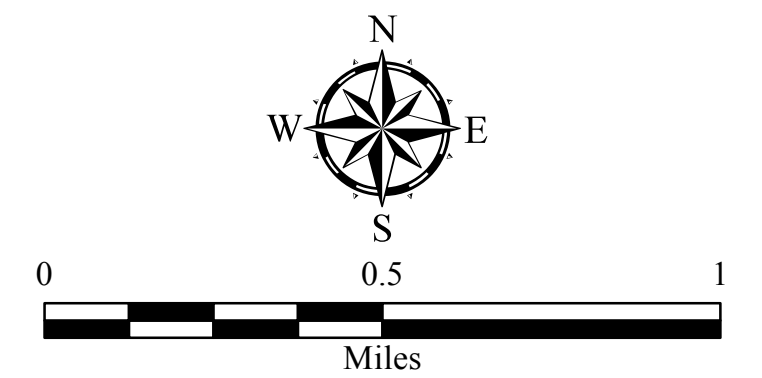
Zoning Districts

-  A-1 - Prime Agricultural Land*
-  A-2 - Agricultural - Rural Residential
-  R-1 - Single Family Residential
-  R-2 - Multi-family Residential
-  B-1 - Business
-  I-1 - General Industrial
-  C-1 - Conservancy Overlay**

Note: Not all zoning districts are mapped.
 * Note: This district certified as a farmland preservation zoning district under chapter 91, Wis. Stats.
 ** Note: See Kewaunee County Shoreland Zoning Ordinance for provisions.

Base Map Features

-  Community Boundary
-  State Highways
-  County Highways
-  Local Roads
-  Parcel Line
-  Section Line
-  Surface Water



CERTIFICATION:
 I, the undersigned Town Chairperson of the Town of Casco, Kewaunee County, Wisconsin, do hereby certify that this "Farmland Preservation Zoning Map for Town of Casco, Kewaunee County, Wisconsin" was approved as part of "The Town of Casco Zoning Ordinance, Kewaunee County, Wisconsin" certified by DATCP on August 22, 2017 and adopted by the Town Board on August 29, 2017 and is available in the office of the Town Clerk. Any amendments to the Zoning Map shall take effect upon adoption by the Town Board, and filing of proof of posting or publication thereof in the office of the Town Clerk.

ATTESTATION:
 Town Chairperson _____ Date _____ Town Clerk _____ Date _____

| Revision Date | Initials |
|---------------|----------|
| | |
| | |
| | |
| | |
| | |
| | |

Map 10.1
 Date: September 1, 2017
 Produced By: Joshua Schedler

Source: WisDOT, 2014; Kewaunee County, 2015, 2016; Town of Casco, 2017; Bay-Lake Regional Planning Commission, 2017.



This map is a public record and its use is not intended to be used as a warranty. The drawing is a compilation of records, information and data used in the planning process only. Bay-Lake RPK is not responsible for any inaccuracies herein contained.