

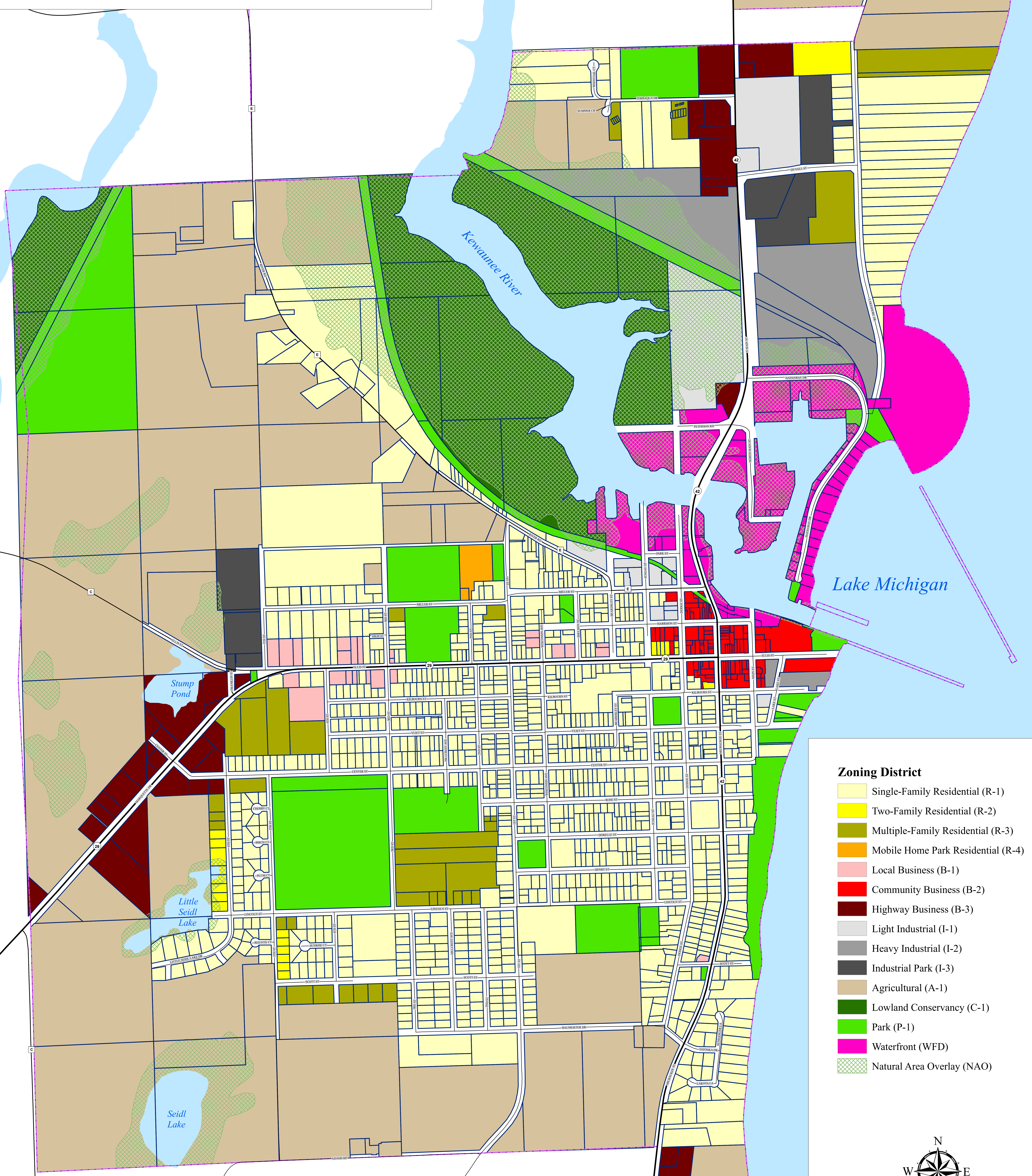
# Zoning Map

## City of Kewaunee

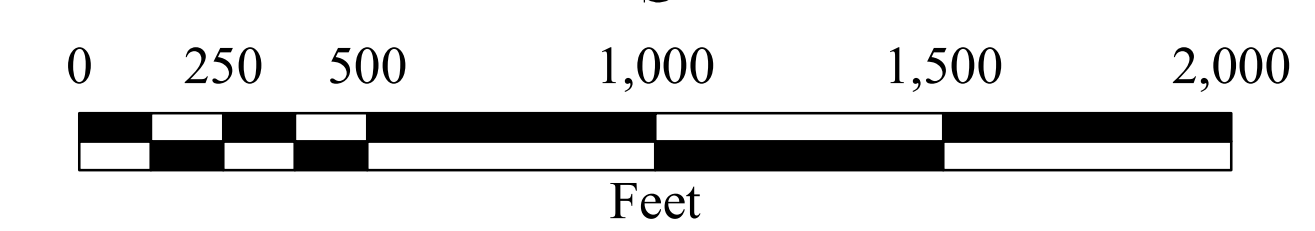

### Kewaunee County, Wisconsin

**CERTIFICATION:**

It is hereby certified that this Zoning Map, City of Kewaunee, Kewaunee County, Wisconsin was approved as part of The City of Kewaunee Zoning Ordinance, Kewaunee County, Wisconsin adopted on February 13, 2012, effective February 22, 2012, and is available in the office of the City Administrator. Amendments to the Zoning Map shall take effect upon adoption by the City Council, and the filing of proof of posting or publication thereof in the office of the City Administrator.



- Zoning District**
- Single-Family Residential (R-1)
  - Two-Family Residential (R-2)
  - Multiple-Family Residential (R-3)
  - Mobile Home Park Residential (R-4)
  - Local Business (B-1)
  - Community Business (B-2)
  - Highway Business (B-3)
  - Light Industrial (I-1)
  - Heavy Industrial (I-2)
  - Industrial Park (I-3)
  - Agricultural (A-1)
  - Lowland Conservancy (C-1)
  - Park (P-1)
  - Waterfront (WFD)
  - Natural Area Overlay (NAO)



Initials: JWS  
 Printed: 8/7/2012  
 File: K:/Myfiles/Kewaunee/CKewaunee/Zoning\_Update\_2010/Display - Zoning.mxd  
 Source: City of Kewaunee; Kewaunee County; Bay-Lake Regional Planning Commission, 2012.  
 This map is neither a legally recorded map nor a survey and is not intended to be used as one. This drawing is a compilation of records, information and data used for reference purposes only. Bay-Lake RPC is not responsible for any inaccuracies herein contained.

