








Farmland Preservation Zoning Map for Town of Casco

Kewaunee County, Wisconsin







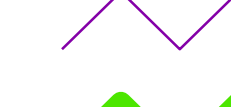

Zoning Districts

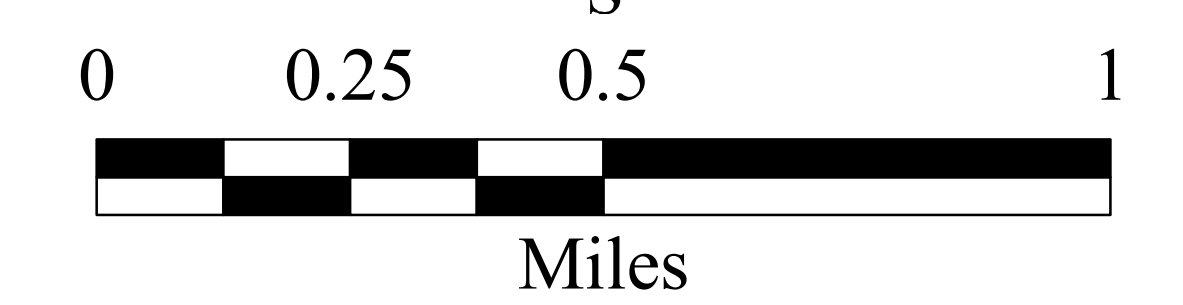

-  A-1 Prime Agricultural Land
-  A-2 Agriculture - Rural Residential
-  R-1 Single Family Residential
-  R-2 Multi-family Residential
-  B-1 Business
-  I-1 General Industrial
-  C-1 Conservancy Overlay*

* See Kewaunee County Shoreland Zoning Ordinance for provisions.

Adopted: September 26, 2012
Effective: October 10, 2012

Base Map Features

-  Town Boundary
-  State Highway
-  County Highway
-  Local Roads
-  Surface Water
-  Section Line
-  Parcel Line
-  Ahnapee State Trail



Initials: JWS
Print Date: 10/16/2012
File: K:\Myfiles\Kewaunee\TCasco\Zoning_Update_2010\Display - Zoning Farm Prez.mxd
This map is neither a legally recorded map nor a survey, and is not intended to be used as either. It is a compilation of records, information and data to be used for reference purposes only. The Bay-Lake RPC are not responsible for any inaccuracies herein contained.



Source: Town of Casco, Kewaunee County, Bay-Lake Regional Planning Commission, 2011.