

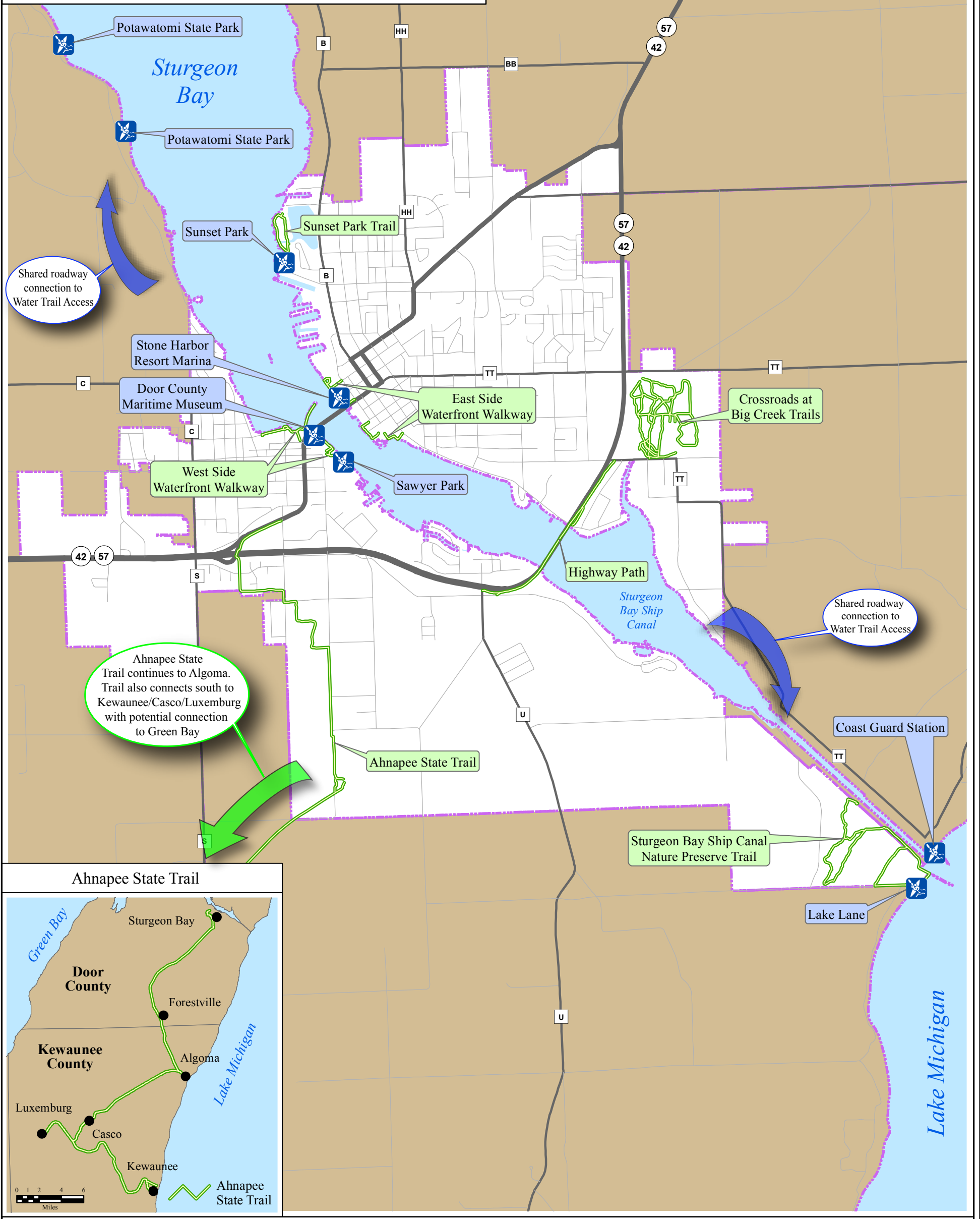
Trail Inventory and Connectivity

City of Sturgeon Bay

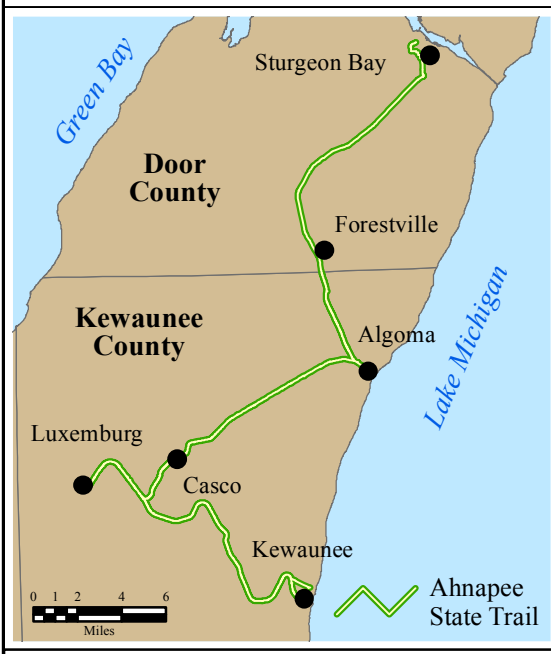
Door County, Wisconsin

Bay-Lake Regional Planning Commission

2-15



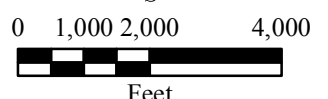
Ahnapee State Trail



Base Map Features

- State Highway
- County Highway
- Local Road
- Railroad
- City Boundary

- Existing Off-Road, Non-Motorized Trails
- Public Beach/Water Trail Access Point
- Trail Connectivity



This map is neither a legally recorded map nor a survey and is not intended to be used as one. This drawing is a compilation of records, information and data used for reference purposes only. Bay-Lake RPC is not responsible for any inaccuracies herein contained.



Source: City of Sturgeon Bay; Door County, Bay-Lake Regional Planning Commission, 2013.

Trail Inventory and Connectivity

NE WI Coastal Cities