



WHAT WE DO

Bay-Lake Regional Planning Commission (Bay-Lake RPC) is a multi-service entity that delivers a variety of federal, state, and local programs. The Bay-Lake RPC is a public entity established similar to a municipality. We provide a range of planning services to member local governments in northeast Wisconsin. As such, we are accountable to our local government members, and serve as effective partners for state and federal governments.

AREAS SERVED

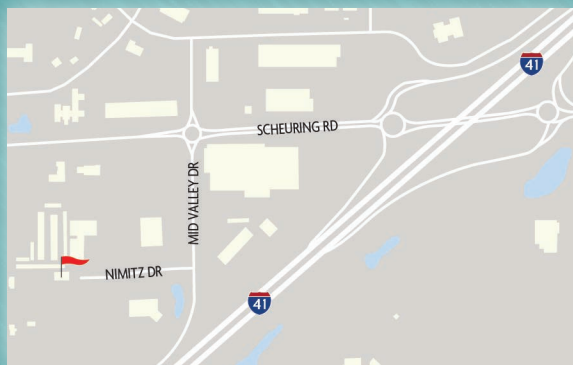
The total area of the region we serve is 5,433 square miles, or 9.7 percent of the area of the State of Wisconsin, which encompasses 185 units of government including:

- 8 counties
- 17 cities
- 40 villages
- 119 towns
- Oneida Nation



The region has over 400 miles of coastal shoreline along Lake Michigan and Green Bay, and contains 12 major watersheds that drain into the waters of Green Bay and Lake Michigan.

CONTACT US



1861 NIMITZ DRIVE
DE PERE, WI 54115
TEL# 920-448-2820
FAX# 920-448-2823

EMAIL: letsplan@baylakerpc.org



WWW.BAYLAKERPC.ORG

"Providing cooperative planning and funding solutions to foster healthy and thriving communities within the region."



PROVIDING PLANNING SERVICES IN
NORTHEAST WISCONSIN SINCE 1972



SERVICES PROVIDED

Bay-Lake Regional Planning Commission has a dedicated and experienced staff providing: Community, Economic Development, Environmental, and Transportation planning, as well as Mapping and Visualization services.



COMMUNITY

- Comprehensive planning
- Zoning
- Site design
- Housing studies
- Hazard mitigation planning
- Farmland preservation planning



ECONOMIC DEVELOPMENT

- Finding funding solutions
- Grant writing and administration
- Brownfields planning
- EMSI Developer assistance
- Comprehensive Economic Development Strategy (CEDS) implementation



ENVIRONMENT

- Coastal management planning
- Outdoor recreation planning
- Invasive species management
- Sewer service area planning
- Watershed planning
- Environmental corridor planning



MAPPING & VISUALIZATION

- Land use data
- Custom map design and printing
- Interactive online maps and applications
- Field collection and management
- Plat book development



TRANSPORTATION

- Rural transportation planning
- Transit planning/development programs (TDP)
- MPO services for the Sheboygan Metropolitan Planning Area
- Bicycle and pedestrian facility planning
- Corridor planning
- Pavement surveys

